








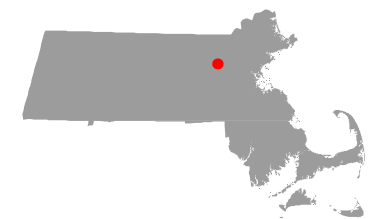
76 Piper Road

Acton, MA

Site Analysis Plan

LEGEND


-  Subject Property - 4.0 ±Ac
-  Adjacent Properties
-  Open Water (0.18 ±Ac)
-  Contours (ft)
-  Soil Types
-  50' Wetlands Setback
-  100' Wetlands Setback



Notes:
Credits: Background from
ESRI "Terrain Base" map
service

Date: 6/18/2018

Project Number: 00838



Scale: 1" = 100'



This plan is conceptual only and is not
represented as an engineered plan.

LandVest®

